
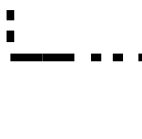




















- Existing Zoning**
-  PDTRA Boundary
  -  PAP Boundary
  -  Existing School
  -  Archaeological Sites
  -  Town Boundaries
  -  Government Owned Land
  -  Residential
  -  Service
  -  Mosque
  -  Tourism
  -  Open Space
  -  Commercial
  -  Cemetary
  -  Archaeologic Area
  -  Restricted
- Proposed Land Use**
-  Residential Expansion Area
  -  Reserve
  -  Conservation
  -  Forest
  -  Developable
  -  Waterways, 50 Meter Buffer